



















Robert and Company
ARCHITECTS PLANNERS ENGINEERS

WAYCROSS/WARE COUNTY COMPREHENSIVE PLAN

FUTURE LAND USE

LEGEND

-  UNDEVELOPED LAND
-  LOW DENSITY RESIDENTIAL
-  MEDIUM DENSITY RESIDENTIAL
-  HIGH DENSITY RESIDENTIAL
-  MOBILE HOME
-  COMMERCIAL
-  OFFICE/PROFESSIONAL
-  LIGHT INDUSTRIAL
-  MANUFACTURING/DISTRIBUTION
-  HEAVY INDUSTRIAL
-  AGRICULTURAL
-  PARK LAND (PUBLIC/PRIVATE)
-  PUBLIC BUILDINGS/SCHOOLS
-  CEMETERY
-  QUASI PUBLIC BUILDINGS/INSTITUTIONS/CHURCHES
-  TRANSPORTATION/COMMUNICATION UTILITY

